

2201

NO. 74 - 765

ORDINANCE NO. \_\_\_\_\_

AN ORDINANCE establishing the date for an election on the question of annexation to the City of Kent of unincorporated territory contiguous thereto.

BE IT ORDAINED BY THE COUNCIL OF KING COUNTY:

SECTION 1. The City of Kent by Resolution No. 768 has determined that the best interests and general welfare of the City of Kent would be served by the annexation of unincorporated territory contiguous thereto as described herein.

SECTION 2. Said Resolution does satisfy the provisions of RCW 35A.14.015 requesting the calling of an election to be held among the qualified voters therein upon the question of annexation.

SECTION 3. The King County Boundary Review Board by its decision dated September 14, 1974, (approved the proposal as submitted) all in accordance with RCW 36.93.100; and further, the time to appeal from such decision has expired.

SECTION 4. A special election shall be held on the 10<sup>th</sup> day of December, 1974, within the territory of the proposed annexation as herein described for the purpose of submitting to the qualified electors within the said territory the proposition of annexation of said territory to the City of Kent.

SECTION 5. The boundaries of the territory proposed for annexation are hereby described as follows:

Those portions of Sections 7 and 8, Township 22 North, Range 5, E.W.M. King County, Washington, defined as follows: Beginning at the North common corner of said Sections 7 and 8, being the true point of beginning of property herein described; thence East along the North line of said Section 8 to a point which lies 1316.87 feet East of the Northwest corner thereof; thence South parallel with the East line of the West half of the Northwest quarter of said Section 8 to a point which lies 548 feet South of the North line of said Section 8; thence West parallel with the North line of said Section 8 a distance of 38.95 feet more or less to the East line of the West half of the Northwest quarter of said Section 8; thence South along the East line of said subdivision to the South line thereof, also being the North line of Southwest quarter of said Section 8;


1 thence South along the East line of the Northwest  
2 quarter of the Southwest quarter of said Section 8 to  
3 the Southeast corner of the Northwest quarter of the  
4 Southwest quarter of said Section 8; thence West along  
5 the South line of the Northwest quarter of the Southwest  
6 quarter of said Section 8 to the Southwest corner of  
7 the Northwest quarter of the Southwest quarter of said  
8 Section 8 ALSO being the Southeast corner of the North  
9 half of the Southeast quarter of said Section 7; thence  
10 West along the South line of the North half of the  
11 Southeast quarter of said Section 7 to the West line of  
12 the East half of said Section 7, also being the Kent  
13 City limits (Ordinance No. 1006); thence North along  
14 the West line of the East half of said Section 7 and  
15 the Kent City Limits to the North line of said Section  
16 7; thence East along the North line of said Section 7  
17 to the true point of beginning AND ALSO Mount View Park  
18 recorded in Volume 67 of Plats Page 84, King County,  
19 Washington and Mount View Park Division #2 recorded in  
20 Volume 75 of Plats, Page 43 records of King County,  
21 Washington, together with the South half of S.E. 216th  
22 street adjoining said plat of Mountain View Park.

23 SECTION 6. Notice of election shall be published as required  
24 by law.

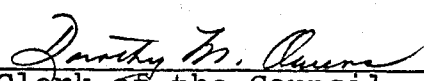
25 INTRODUCED AND READ for the first time this 30<sup>th</sup> day of  
26 September, 1974.

27 PASSED this 21<sup>st</sup> day of October, 1974.

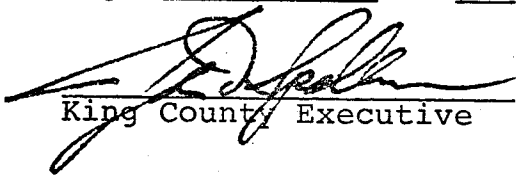
28 KING COUNTY COUNCIL  
29 KING COUNTY, WASHINGTON

30   
31 Chairman  
32 THOMAS M. FORSYTHE

33 ATTEST:

34   
35 Clerk of the Council

36 APPROVED this 22<sup>nd</sup> day of October, 1974.

37   
38 King County Executive